






	Proposed Barre Town Forest		Public Drinking Water Supply
	Public Conservation Lands		Source Water Protection Area
	Lands owned by Town of Barre		
	Hiking, biking & ski trails		
	Barre Bike Path (Part of Central Vermont Regional Path)		
	Snowmobile trails		

0 0.125 0.25 0.5 Miles

Drinking Water Sources and the Proposed Barre Town Forest Barre Town, VT



Map created by The Trust for Public Land on 7/16/10. Parcel data courtesy of the Central Vermont Regional Planning Commission. Information on this map is provided for purposes of discussion and visualization only.

